

# East Bohemian TrailO Weekend

## Bulletin 2

### Organizing club:

SOOB Spartak Rychnov nad Kněžnou, z. s.

**Date:** 11 – 12 March 2023

### Long-term competitions:

Ranking, Czech Cup

### Event centre:

**Saturday:** The University of Pardubice – University hall of Arnošt z Pardubic (50.0496653N, 15.7665203E)

**Sunday:** Orienteering Centre Pardubice (50.0297758N, 15.7836411E)

**Schedule:** Saturday 11. 3. morning - TempO

Saturday 11. 3. afternoon - PreO 1

Sunday 12. 3. morning - PreO 2

**Classes:** E O, E P, E J, A

Zero answers for A class are possible. Limitation for participation in E J class is age of 20.

**Rules:** Czech rules for Trail Orienteering: <https://www.trailo.cz/upload/dokumenty/trail-o/pravidla-trail-23.pdf>.

### Zero tolerance:

4 m. For long-distance controls (more than 100 m) 8 m. This information will be announced in control descriptions.

**Fees:** E O, E P 250 Kč, E J, A 100 CZK per each competition.

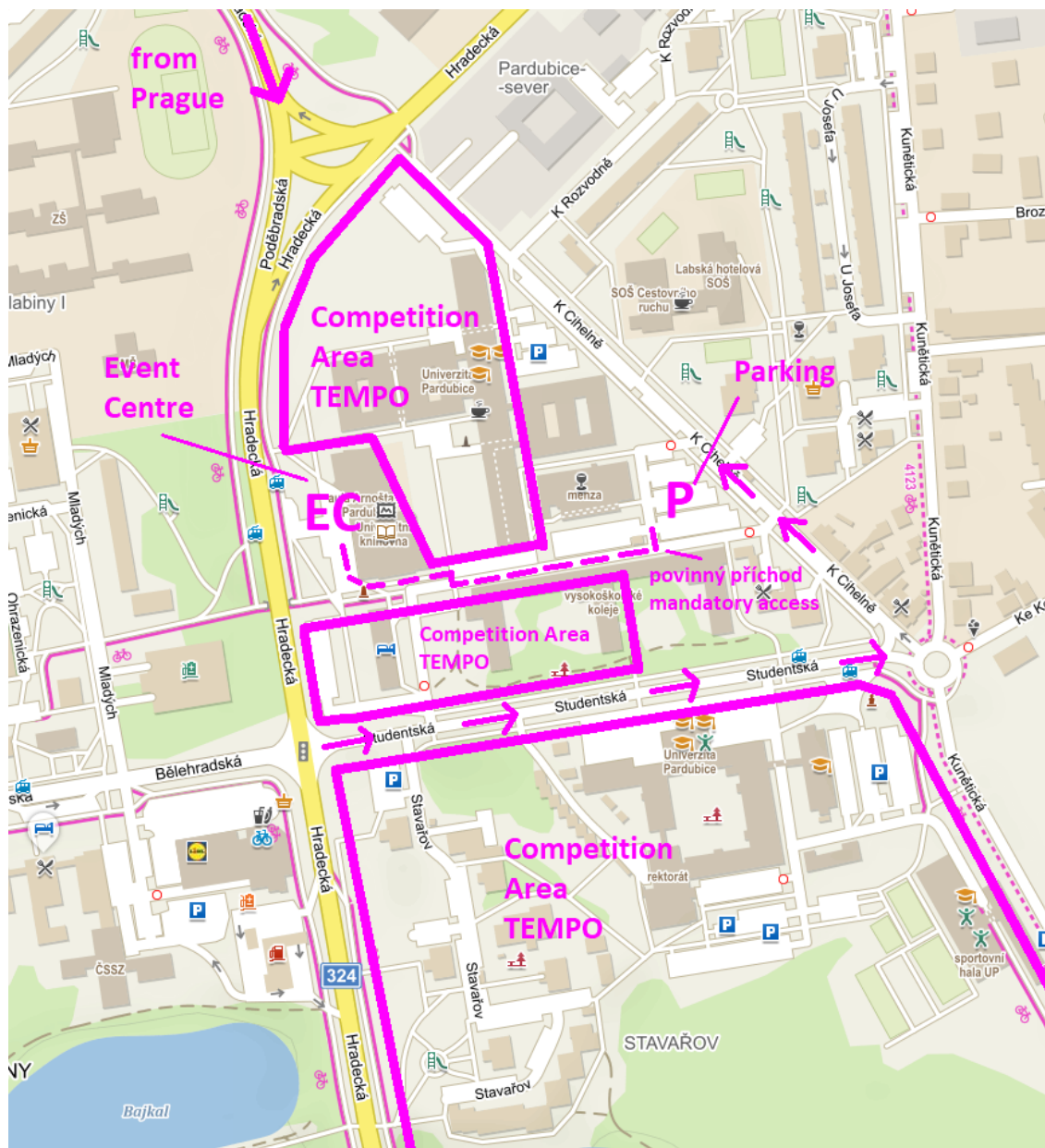
Transfer to account 161616850/0600, VS: 11xxxx, where xxxx is ID of club in ČSOS (or by cash at registration office).

### Registration office:

At event centre on Saturday 11. 3. 2023 from 9 : 00 to 9 : 45 or individually on Sunday.

## Parking:

**Saturday:** Parking place near student dormitory (menza) (50.0494961N, 15.7693200E). **Observe the mandatory way from parking place to event centre.**



**Sunday:** Will not be organized. Possible parking places in K Vinici street (50.0307950N, 15.7806133E). Do not park near the event centre. You will be fined by city police.

## Complaints:

Complaints orally to Event Advisor or Course Setter. Written protests with 250 CZK to Event Advisor. Protests against the results within 14 days send to [ondra.macek@post.cz](mailto:ondra.macek@post.cz)

## Prize giving:

Prize giving for best three competitors in E class in each competition after Sunday competition.

**Refreshment:**

Organizer does not provide.

**WC:**

Both days in event centre including wheelchair accessible one.

**Accommodation:**

Organizer does not provide.

**Transport:** Organizer does not provide.

**Escorts:** Organizer does not provide. Not necessary. Tracks are well passable.

**Event organizers:**

**Event Director, Course Setter:** Daniel Locker

**Event Advisor:** Ondřej Macek

**Jury:** Jana Kost'ová (KVP), Hana Doležalová (VRL), Jiří Kalousek (FSP)

**GDPR:** By participating in the competition, you agree to the publication of your personal data in ORIS. Photos may be taken during the event. If you do not agree with taking photos tell photographer.

**Special map symbols:**

✕ – root stock

✕ – information board, billboard, concrete block

● – stick

**Information:**

<https://srk-ob.cz/trail/pardubice2023>, e-mail: [dan.locker@seznam.cz](mailto:dan.locker@seznam.cz)

# TempO

**Date:** Saturday 11. 3. 2023 (morning)

**Start:** 00 = 10 : 00, interval start according to the start list, start list is tentative

**Course:** 7 stations with 5 tasks for all classes, 1,1 km, without climbing, limit for station 150 s, penalization 30 s for wrong answer

Course will not be marked in terrain. Competitors will get maps with positions of station at event centre.

### Distances:

event centre – start: 0 m

finish – event centre: 800 m

### Competition area:

University campus, Stavařov and the forest at the south of that.

**Terrain:** University campus. Open area with walls and spread vegetation, forest with blind arm of river, terrain shapes and construction debris dump. Asphalt roads, partly well passable unpaved tracks.

**Map:** 1 : 4 000, E = 2 m, February 2023, ISSproM 2019-2, author Petr Fiala, actualization Daniel Locker, A5

### Punching:

Marshall will write answers into paper card which competitors get in event centre. **The card is primary answer record and competitor has to submit it in event centre (IT centre) after return from the course.** Time will be measured manually by one marshall.

## PreO 1

**Date:** Saturday 11. 3. 2023 (afternoon)

**Start:** 00 = 13 : 00, interval start according to the start list, start list is tentative

**Courses:** E 27 controls, 1x3 TCs before start, 1,3 km, 2 m climbing

A 15 controls, 1x3 TCs before start, 1,0 km, 2 m climbing

Free order. Controls with only one flag do not have decision point.

**Limit:** E O, E J 120 min, E P 130 min, A 75 min

### Distances:

event centre – start: 700 m

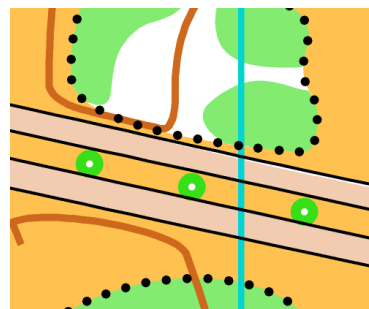
finish – event centre: 1 200 m

### Competition area:

Meadows at Polabiny.

### Allowed paths:

Entry is allowed only on asphalt roads (on map brown color with a continuous black border) which are not crossed by a wide purple line prohibiting entry. Such a situation is marked in

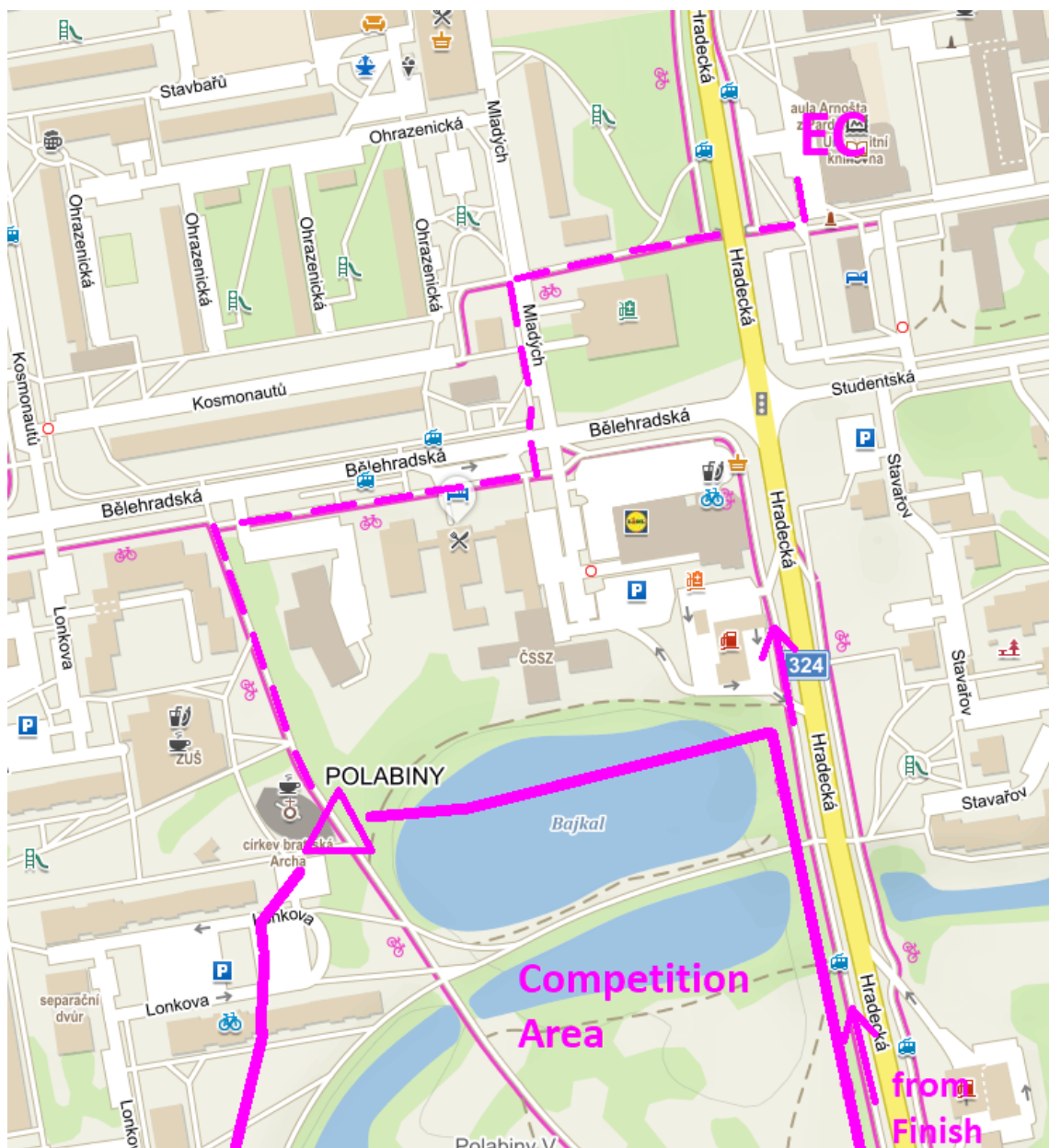


terrain with a red and white tape or a line drawn with chalk on the asphalt. **Part of the track is on a bike path with separate lanes. The grassy island can be crossed in any place.**

**Terrain:** Meadows around blind arms of river with terrain shapes and spread vegetation. Asphalt roads.

**Map:** Bajkal Trail 1 : 4 000, E = 2 m, February 2023, ISSproM 2019-2, author Petr Fiala, actualization Daniel Locker, A4, waterproof material (Pretex), printed by Žaket

**Punching:** Into paper cards (available in event centre) by own puncher. You can borrow pin at start. Time will be measured manually. At finish the card will be cut open and competitor will get a half for case. Time at TC will be measured manually by one marshall.



# PreO 2

**Date:** Sunday 12. 3. 2023 (morning)

**Start:** 00 = 10 : 00, interval start according to the start list, start list is tentative

**Courses:** E 28 controls, 1x3 TCs before start, 1,1 km, without climbing

A 16 controls, 1x3 TCs before start, 1,1 km, without climbing

Free order. Controls with only one flag do not have decision point.

**Limit:** E O, E J 120 min, E P 130 min, A 75 min

**Distances:**

event centre – start: 700 m

finish – event centre: 1 700 m

**Competition area:**

Červeňák area, former military training ground.

**Allowed paths:**

Entry is allowed on all roads shown in brown on the map that are not crossed out by a thick purple line prohibiting entry. Such a situation is marked in the terrain with a red and white tape.

**Terrain:** Former military training ground, mostly open area with spread vegetation, pits a ruins of buildings. Asphalt or panel roads, partly well passable unpaved tracks.

**Map:** Červeňák Trail 1 : 4 000, E = 2 m, February 2023, ISSproM 2019-2, author Ondřej Macek, A4, waterproof material (Pretex), printed by Žaket

**Punching:**

Into paper cards (available in event centre) by own puncher. You can borrow pin at start. Time will be measured manually. At finish the card will be cut open and competitor will get a half for case. Time at TC will be measured manually by one marshall.



